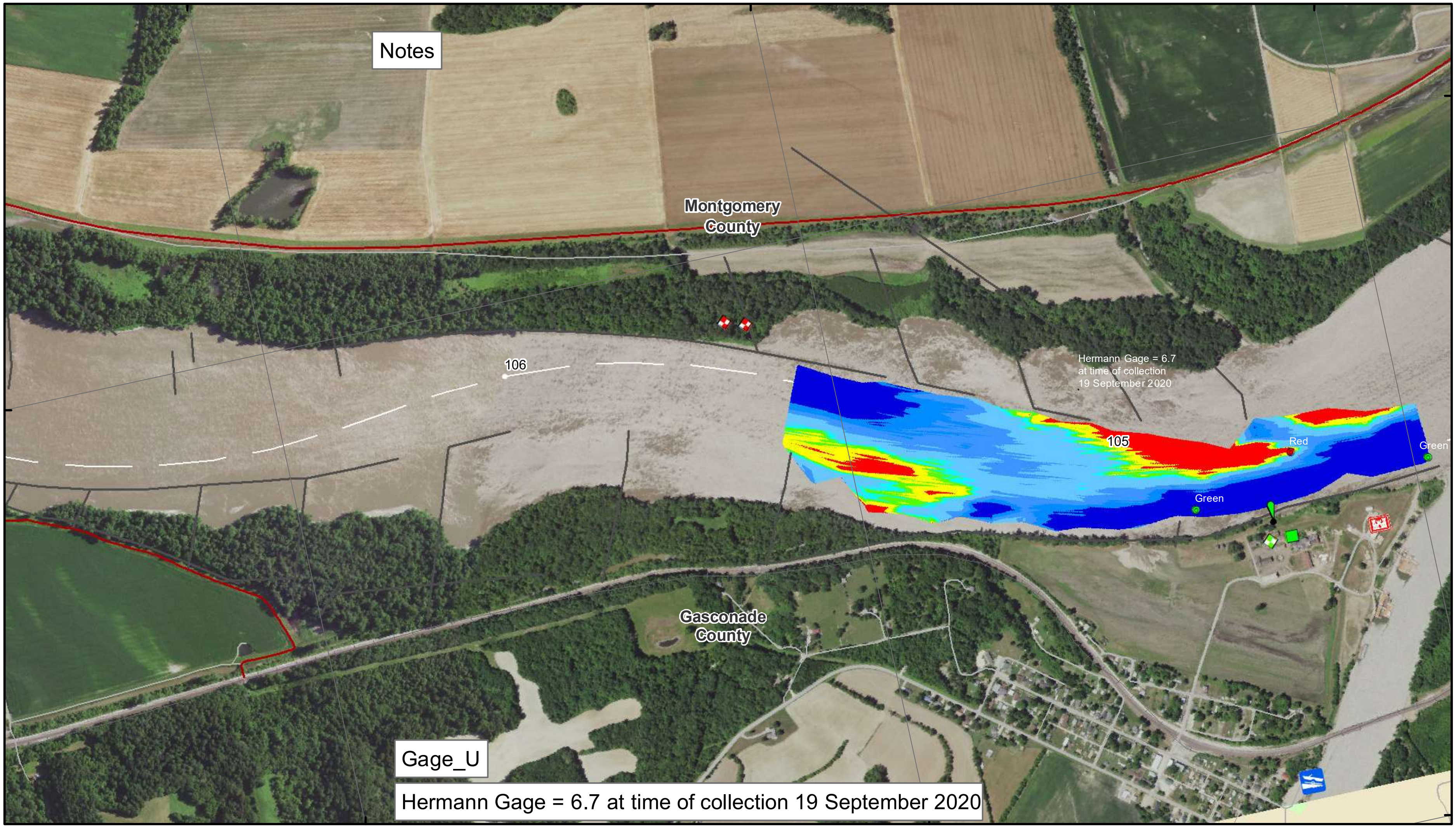

US Army Corps of Engineers
District: CENWK

KANSAS CITY DISRTICT
MISSOURI RIVER AREA OFFICE

Submitted:	Surveyed By:	MRAO
Recommended:	Plotted By:	MRAO
Approved:	Checked By:	MRAO

Survey Information

MO_02_LMR
MO_02_LMR_20200919_CS_104_5_105_5_SORT
19 September 2020

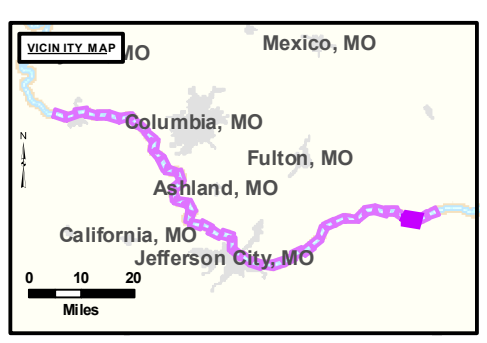

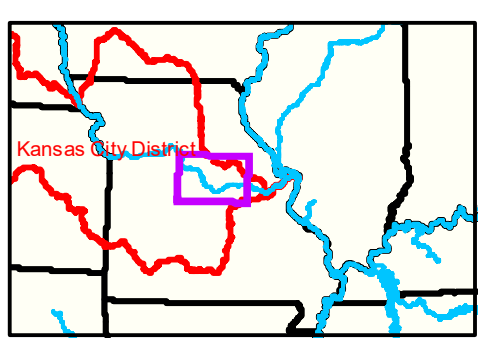

LEGEND

Depth	Contour	Symbol
< 8	< 8 ft	Green Passing
8 - 9	8 - 9 ft	Red Passing
9 - 9.5	9 - 10 ft	Green Crossing
9.5 - 10	10 - 12 ft	Red Crossing
10 - 12	River Mile	
12 - 14	Sailing Line	
14 - 16	BSNP Structure	
> 16	Levee	

Green
Red
Junction

Buoy
Green CAN
Red NUN

N E S W

Feet
0 312.5 625 937.5 1,250 2,500

NOTES:
Horizontal Coordinate System:
World Geodetic System of 1984 (WGS84), projected to the Universal Transverse Mercator (UTM) Zone 15 North.
Distance units in U.S. Survey Feet

Vertical Datum:
Soundings are shown in feet and indicated depths are referenced to water surface at time of collection.

The information depicted on this map represents the results of a survey conducted on the date indicated and can only be considered to represent the general condition existing at that time.

The location of navigation aids are based on and provided by the U.S. Coast Guard.